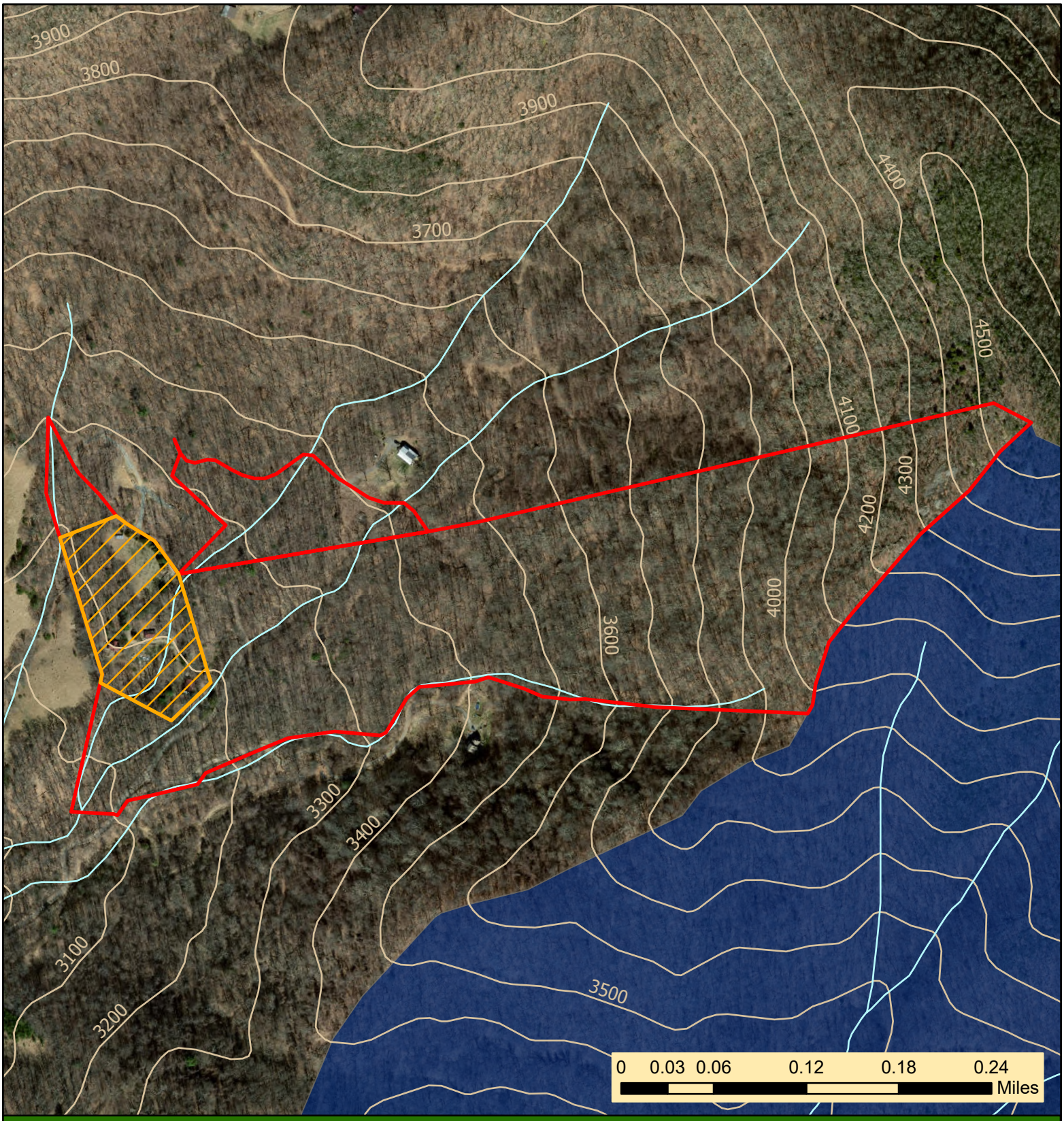

North McDaris Ridge - Triplett Aerial Map

- North McDaris Ridge - Triplett Tax Boundary 55 acres (+/-)
- Proposed Buildling Area 5 acres (+/-)
- SAHC Conservation Easement
- Streams
- 100 ft Contours

N

SOUTHERN APPALACHIAN HIGHLANDS CONSERVANCY
Appalachian.org

Map by SAHC, October 2024

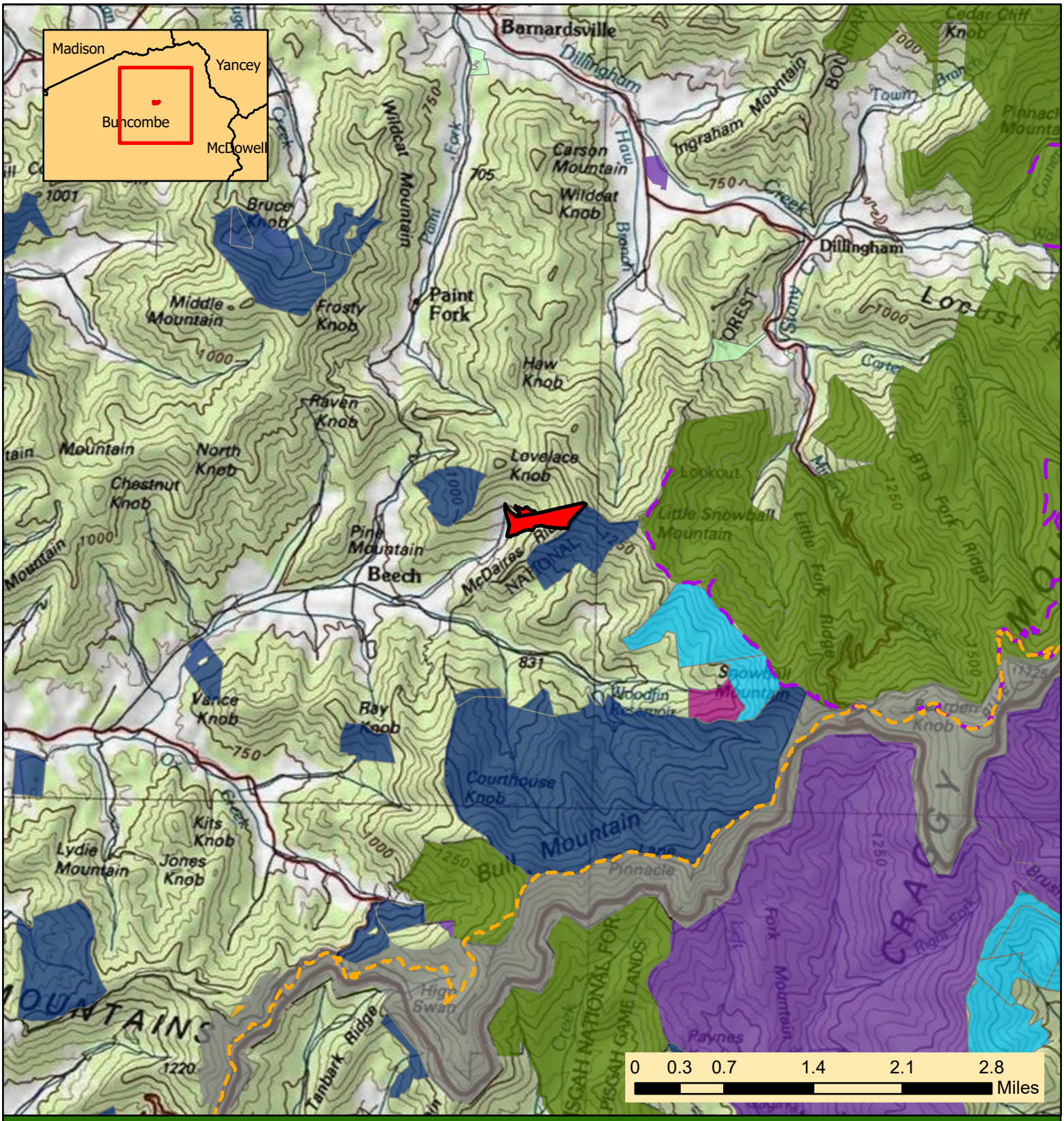

North McDaris Ridge - Triplett Contextual Map

- North McDaris Ridge - Triplett Tax Boundary 55 acres (+/-)
- Snowball Mountain Phase II
- SAHC Conservation Easement
- SAHC Owned Property
- Blue Ridge Parkway (NPS)
- Local Government
- US Forest Service
- Conservation Trust for North Carolina
- Buncombe County Conservation Easement
- Mountains to Sea Trail
- Pisgah NF Trails

N

Southern Appalachian Highlands Conservancy
Appalachian.org

Map by SAHC, October 2024



Pinnacle Knob Slopes Aerial Map

- Pinnacle Knob Slopes Tax Boundary 43.44 acres (+/-)
- Buildling Area 1.5 acres (+/-)
- Exclusion 1.2 acres (+/-)
- SAHC Owned Property
- Public Roads
- 100 ft Contours
- Streams

N

Map by SAHC, May 2025

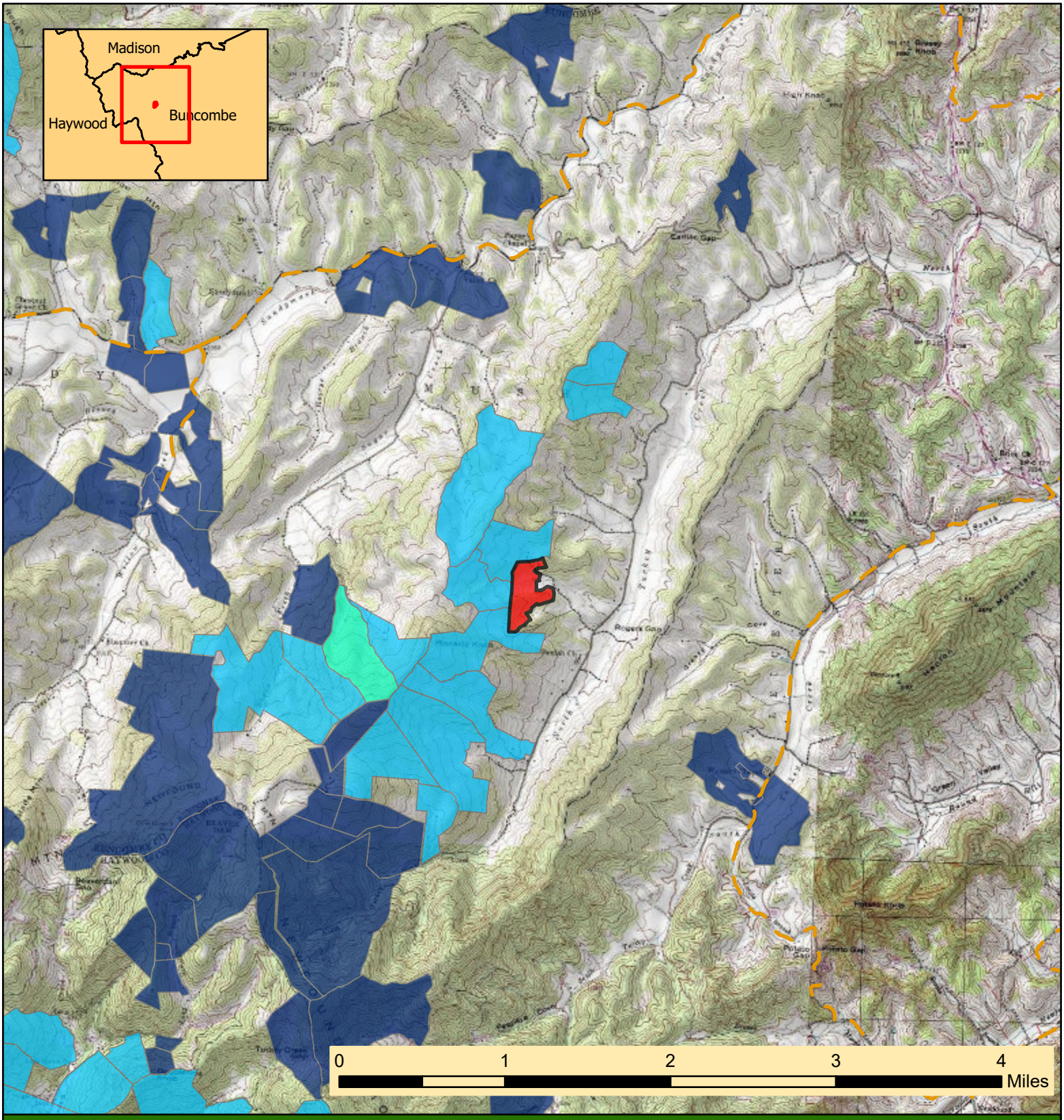

Pinnacle Knob Slopes Contextual Map

- Pinnacle Knob Slopes Tax Boundary 43.44 acres (+/-)
- SAHC Conservation Easement
- SAHC Owned Property
- SAHC; Subject to Life Estate
- NC Department of Agriculture
- Farm Heritage Trail

N

Map by SAHC, May 2025